


Figure 19
Regional Connectivity



YANCEY COUNTY

CTP Analysis and Information

WORKING COPY
Plan Date: July 01, 2020

Freight Features

- Interstates
- 4-Lane Divided Facility
- Active Rail
- Airport
- Existing Freight Generator
- Future Freight Generator

Legend

— Scenic Byways



Destinations

- <all other values>
- Government Office
- Health Department
- Hiking Trailhead
- Campground
- Hospital
- Industry
- Library
- Entertainment
- Medical
- Fire and Rescue
- Museum
- Observatory
- Parks & Recreation
- Preschool
- School
- Senior Care
- Senior Housing
- Shopping



High Country RPO

— BlueRidgePkwy

— RegionalTrails

Full report at:
<https://tinyurl.com/Yancey-County-CTP>

Sheet 1 of 3

Base map date: November 05, 2019

Legal Disclaimer

This product contains mapping data for informational and planning purposes only, and is subject to change. Users should review or consult the primary data sources to ascertain the usability of the information.